

Relief of the UK

Relief of the UK can be divided into uplands and lowlands. Each have their own characteristics.

Key

Lowlands

Uplands

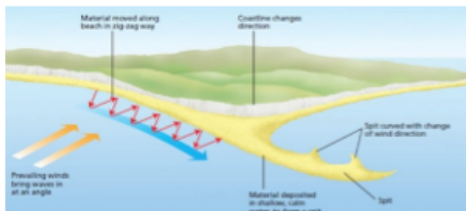


Areas +600m: Peaks and ridges cold, misty and snow common. i.e. Scotland

Areas - 200m: Flat or rolling hills. Warmer weather. i.e. Fens

Formation of Coastal Spits - Deposition

Example: Spurn Head, Holderness Coast.



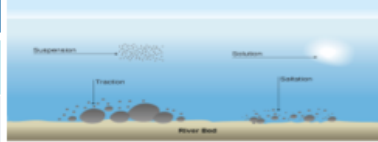
- 1) Swash moves up the beach at the angle of the prevailing wind.
- 2) Backwash moves down the beach at 90° to coastline, due to gravity.
- 3) Zigzag movement (Longshore Drift) transports material along beach.
- 4) Deposition causes beach to extend, until reaching a river estuary.
- 5) Change in prevailing wind direction forms a hook.
- 6) Sheltered area behind spit encourages deposition, salt marsh forms.

Types of Erosion	
The break down and transport of rocks – smooth, round and sorted.	
Attrition	Rocks that bash together to become smooth/smaller.
Solution	A chemical reaction that dissolves rocks.
Abrasion	Rocks hurled at the base of a cliff to break pieces apart.
Hydraulic Action	Water enters cracks in the cliff, air compresses, causing the crack to expand.

Types of Transportation	
A natural process by which eroded material is carried/transported.	
Solution	Minerals dissolve in water and are carried along.
Suspension	Sediment is carried along in the flow of the water.
Saltation	Pebbles that bounce along the sea/river bed.
Traction	Boulders that roll along a river/sea bed by the force of the flowing water.

Mass Movement	
A large movement of soil and rock debris that moves down slopes in response to the pull of gravity in a vertical direction.	
1	Rain saturates the permeable rock above the impermeable rock making it heavy.
2	Waves or a river will erode the base of the slope making it unstable.
3	Eventually the weight of the permeable rock above the impermeable rock weakens and collapses.
4	The debris at the base of the cliff is then removed and transported by waves or river.

Types of Weathering	
Weathering is the breakdown of rocks where they are.	
Carbonation	Breakdown of rock by changing its chemical composition.
Mechanical	Breakdown of rock without changing its chemical composition.



What is Deposition?
When the sea or river loses energy, it drops the sand, rock particles and pebbles it has been carrying. This is called deposition.



Unit 1c Physical Landscapes in the UK

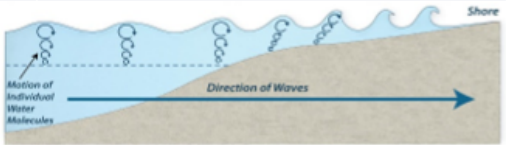


How do waves form?

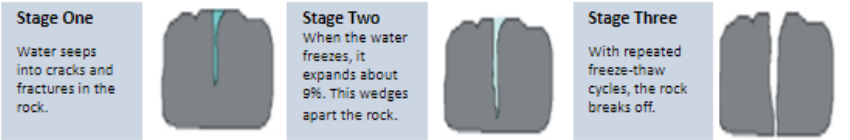
Waves are created by wind blowing over the surface of the sea. As the wind blows over the sea, friction is created - producing a swell in the water.

Why do waves break?

- 1) Waves start out at sea.
- 2) As waves approaches the shore, friction slows the base.
- 3) This causes the orbit to become elliptical.
- 4) Until the top of the wave breaks over.



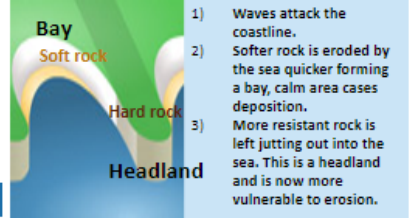
Mechanical Weathering Example: Freeze-thaw weathering



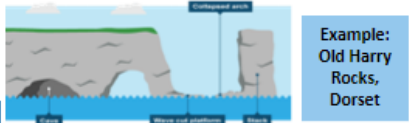
Size of waves and **Types of Waves**

Constructive Waves	Destructive Waves
This wave has a swash that is stronger than the backwash. This therefore builds up the coast.	This wave has a backwash that is stronger than the swash. This therefore erodes the coast.

Formation of Bays and Headlands



Formation of Coastal Stack



- 1) Hydraulic action widens cracks in the cliff face over time.
- 2) Abrasion forms a wave cut notch between HT and LT.
- 3) Further abrasion widens the wave cut notch to form a cave.
- 4) Caves from both sides of the headland break through to form an arch.
- 5) Weather above/erosion below – arch collapses leaving stack.
- 6) Further weathering and erosion leaves a stump.

Coastal Defences

Hard Engineering Defences

Groynes	Wood barriers prevent longshore drift, so the beach can build up.	✓ Beach still accessible. ✗ No deposition further down coast = erodes faster.
Sea Walls	Concrete walls break up the energy of the wave. Has a lip to stop waves going over.	✓ Long life span ✓ Protects from flooding ✗ Curved shape encourages erosion of beach deposits.
Gabions or Rip Rap	Cages of rocks/boulders absorb the waves energy, protecting the cliff behind.	✓ Cheap ✓ Local material can be used to look less strange. ✗ Will need replacing.

Soft Engineering Defences

Beach Nourishment	Beaches built up with sand, so waves have to travel further before eroding cliffs.	✓ Cheap ✓ Beach for tourists. ✗ Storms = need replacing. ✗ Offshore dredging damages seabed.
Managed Retreat	Low value areas of the coast are left to flood & erode.	✓ Reduce flood risk ✓ Creates wildlife habitats. ✗ Compensation for land.

Case Study: Hunstanton Coast

Location and Background
Located on the North-West coast of Norfolk. The town is a popular sea resort for tourists to visit all year round. In 2013, the town suffered damage from a storm surge. The Sea Life Centre was flooded and closed for a number of months.

Geomorphic Processes
- Old Hunstanton is dominated by dunes that are formed when sand is trapped and built up behind objects.
-Hunstanton Cliffs are made from three different bands of rock (sandstone, red chalk and white chalk).
-Hunstanton Cliff are exposed to cliff retreat. This is when a wave-cut notch develops enough for the cliff face to become unstable and eventually collapses.
-Longshore drift travels from Sheringham in the north to the Wash in the south.

Management
-Hunstanton is protected by a number of groynes. These trap sand to build up the beach for better protection.
-The town is also protected by large sea walls to prevent flooding and deflect the waves energy.
-\$15 million has been spent on beach nourishment to add sediment to beach for increased protection against flooding.

Water Cycle Key Terms

Precipitation	Moisture falling from clouds as rain, snow or hail.
Interception	Vegetation prevent water reaching the ground.
Surface Runoff	Water flowing over surface of the land into rivers
Infiltration	Water absorbed into the soil from the ground.
Transpiration	Water lost through leaves of plants.

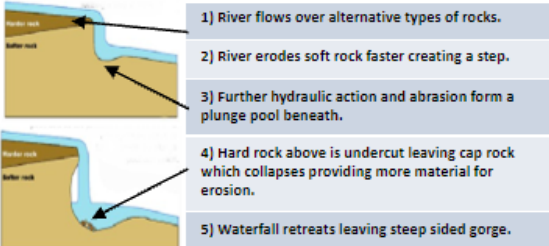
Physical and Human Causes of Flooding.

Physical: Prolong & heavy rainfall Long periods of rain causes soil to become saturated leading runoff.	Physical: Geology Impermeable rocks causes surface runoff to increase river discharge.
Physical: Relief Steep-sided valleys channels water to flow quickly into rivers causing greater discharge.	Human: Land Use Tarmac and concrete are impermeable. This prevents infiltration & causes surface runoff.

Upper Course of a River

Near the source, the river flows over steep gradient from the hill/mountains. This gives the river a lot of energy, so it will erode the riverbed vertically to form narrow valleys.

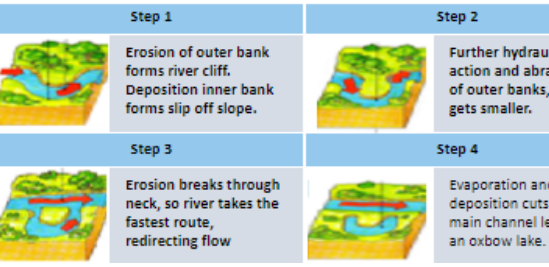
Formation of a Waterfall



Middle Course of a River

Here the gradient get gentler, so the water has less energy and moves more slowly. The river will begin to erode laterally making the river wider.

Formation of Ox-bow Lakes



Lower Course of a River

Near the river's mouth, the river widens further and becomes flatter. Material transported is deposited.

Formation of Floodplains and levees

When a river floods, fine silt/alluvium is deposited on the valley floor. Closer to the river's banks, the heavier materials build up to form natural levees.

✓ Nutrient rich soil makes it ideal for farming.
✓ Flat land for building houses.

River Management Schemes

Soft Engineering	Hard Engineering
Afforestation – plant trees to soak up rainwater, reduces flood risk. Demountable Flood Barriers put in place when warning raised. Managed Flooding – naturally let areas flood, protect settlements.	Straightening Channel – increases velocity to remove flood water. Artificial Levees – heightens river so flood water is contained. Deepening or widening river to increase capacity for a flood.

Hydrographs and River Discharge

River discharge is the volume of water that flows in a river. Hydrographs who discharge at a certain point in a river changes over time in relation to rainfall

- Peak discharge** is the discharge in a period of time.
- Lag time** is the delay between peak rainfall and peak discharge.
- Rising limb** is the increase in river discharge.
- Falling limb** is the decrease in river discharge to normal level.

Case Study: The River Tees

Location and Background
Located in the North of England and flows 137km from the Pennines to the North Sea at Red Car.

Geomorphic Processes
Upper – Features include V-Shaped valley, rapids and waterfalls. **Highbrook Waterfall** drops 21m and is made from harder Whinstone and softer limestone rocks. Gradually a gorge has been formed.
Middle – Features include meanders and ox-bow lakes. The meander near Yarm encloses the town.
Lower – Greater lateral erosion creates features such as floodplains & levees. Mudflats at the river's estuary.

Management
-Towns such as Yarm and Middleborough are economically and socially important due to houses and jobs that are located there.
-Dams and reservoirs in the upper course, controls river's flow during high & low rainfall.
- Better flood warning systems, more flood zoning and river dredging reduces flooding.